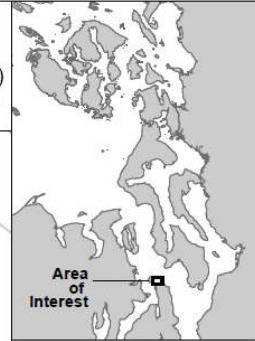
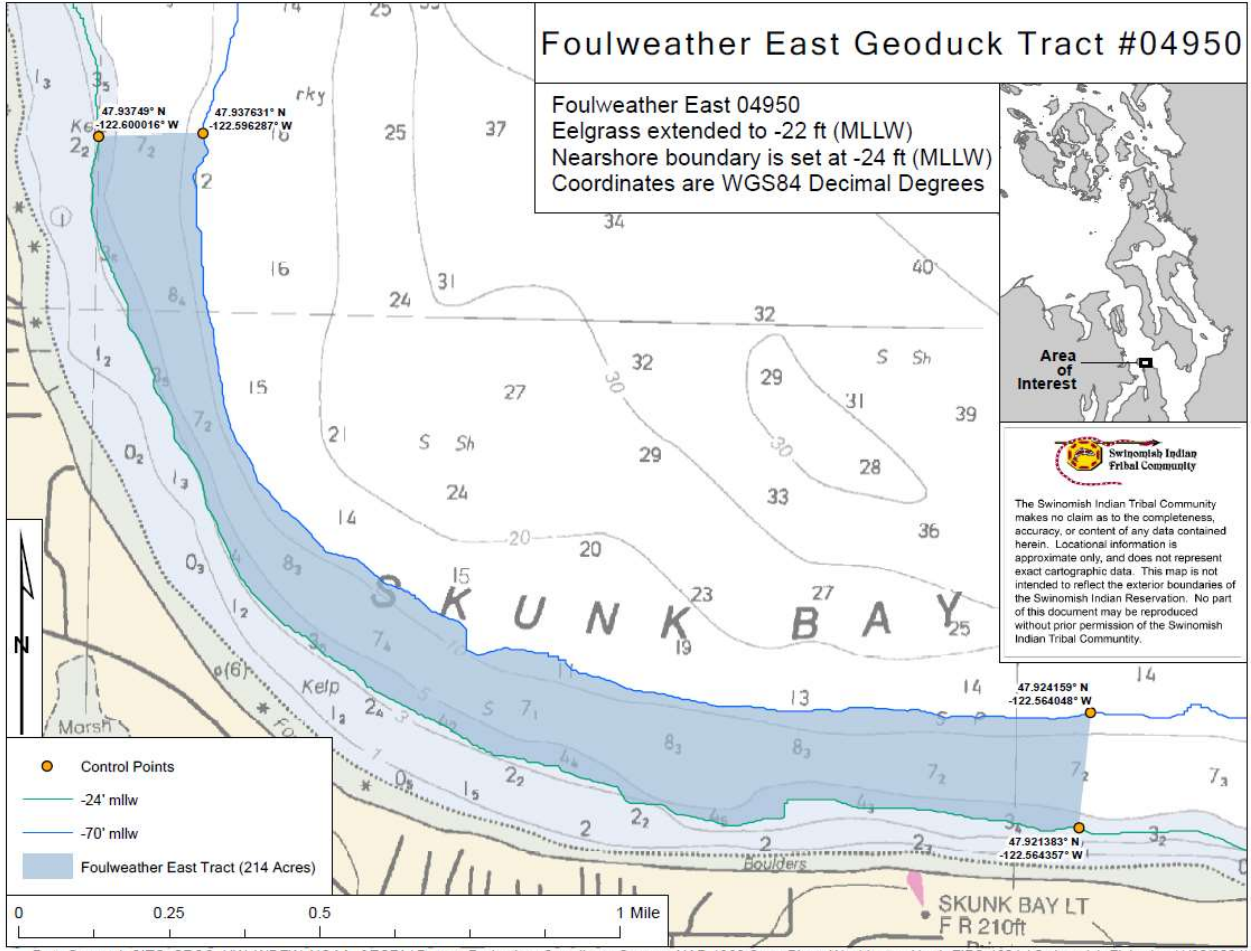


# Foulweather East Geoduck Tract #04950


Foulweather East 04950  
 Eelgrass extended to -22 ft (MLLW)  
 Nearshore boundary is set at -24 ft (MLLW)  
 Coordinates are WGS84 Decimal Degrees



The Swinomish Indian Tribal Community makes no claim as to the completeness, accuracy, or content of any data contained herein. Locational information is approximate only, and does not represent exact cartographic data. This map is not intended to reflect the exterior boundaries of the Swinomish Indian Reservation. No part of this document may be reproduced without prior permission of the Swinomish Indian Tribal Community.



- Control Points
- -24' mllw
- -70' mllw
- Foulweather East Tract (214 Acres)



Data Sourced: SITC, SRSC, UW, WDFW, NOAA, & ESRI / Datum, Projection, Coordinate System: NAD 1983 State Plane Washington North FIPS 4601 / Swinomish Fisheries (1/30/2024)